

No responsibility can be accepted for the accuracy of the information contained herein

**Klettersteig Grades, read in conjunction with Page 18**

**A - Easy (K1, KS1)**

**Terrain:** Mainly flat and rocky with some exposed passages.  
**In-Situ Hardware:** Cables, chains, stemples; occasional short ladders easy to walk even without using the protection.  
**Requirements:** Secure footwork and freedom from giddiness.  
**Equipment:** Klettersteig equipment recommended

**B - Moderate (K2, KS2)**

**Terrain:** Steep rocky and exposed with some small foot-holds.  
**In-Situ Hardware:** Cables, chains, stemples; longer ladders, walkable without any protection, but difficulties up to UIAA Grade 3 must be expected  
**Requirements:** Good physical condition and some strength and stamina in arms and legs would be advantageous  
**Equipment:** Klettersteig equipment recommended

**C - Difficult (K3 to K4, KS3 to KS4)**

**Terrain:** Steep to very steep rocky area  
**In-Situ Hardware:** Cables, stemples, longer or even overhanging ladders, Walking without the use of protection is possible, however difficulties up to UIAA Grade 4 are to be expected  
**Requirements:** Good physical condition.  
**Equipment:** Klettersteig equipment strongly recommended, beginners and children should be roped

**D - Very Difficult (K4 to K5, KS4 to KS5)**

**Terrain:** Vertical, often overhanging areas, mainly very exposed  
**In-Situ Hardware:** Cables, stemples; where very exposed and steep often wire rope only  
**Requirements:** Like C, but need very good physical condition with strong arms and hands  
**Equipment:** Klettersteig equipment is compulsory. Not recommended for children or beginners!







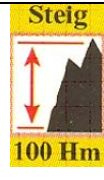





**E - Extremely Difficult (K6, KS6)**



**Terrain:** Vertical to overhanging, mainly exposed; tiny foot-holds.  
**In-Situ Hardware:** Like D, however often combined with climbing  
**Requirements:** A lot of strength in hands (fingers), arms, legs, very strong physical condition, flexibility;  
**Equipment:** Klettersteig equipment is compulsory; roped party could be helpful  
Not recommended for children or beginners!



## Abbreviations, read in conjunction with Page 20

|                 |                                  |               |                               |               |                                     |
|-----------------|----------------------------------|---------------|-------------------------------|---------------|-------------------------------------|
| <b>Abst.</b>    | <i>decent routes</i>             | <b>J.</b>     | <i>years</i>                  | <b>re</b>     | <i>right</i>                        |
| <b>Abzw.</b>    | <i>diversion</i>                 | <b>Jän.</b>   | <i>January</i>                | <b>Ri</b>     | <i>direction</i>                    |
| <b>a.d.</b>     | <i>at</i>                        | <b>Jhtt.</b>  | <i>hunting lodge</i>          | <b>R.Zl.</b>  | <i>route</i>                        |
| <b>Allg.</b>    | <i>in general</i>                | <b>Kg.</b>    | <i>hill</i>                   | <b>S</b>      | <i>South</i>                        |
| <b>allg.</b>    | <i>in general</i>                | <b>kl.</b>    | <i>small</i>                  | <b>S.</b>     | <i>page</i>                         |
| <b>Anf.</b>     | <i>demand</i>                    | <b>Klstg.</b> | <i>Klettersteig</i>           | <b>Sa.</b>    | <i>Saturday</i>                     |
| <b>Aufschr.</b> | <i>label</i>                     | <b>Kl.Zt.</b> | <i>Ascent time</i>            | <b>Schw.</b>  | <i>difficulty</i>                   |
| <b>Aufst.</b>   | <i>climb</i>                     | <b>km</b>     | <i>kilometres</i>             | <b>seilg.</b> | <i>Rope secured</i>                 |
| <b>Aug.</b>     | <i>August</i>                    | <b>Komb.</b>  | <i>combination</i>            | <b>Sekt.</b>  | <i>section</i>                      |
| <b>ausges.</b>  | <i>exposed</i>                   | <b>kompl.</b> | <i>complete</i>               | <b>Sept.</b>  | <i>September</i>                    |
| <b>Ausk.</b>    | <i>information</i>               | <b>li</b>     | <i>left</i>                   | <b>Sich.</b>  | <i>backup</i>                       |
| <b>AV</b>       | <i>Alpine Assoc<sup>n</sup></i>  | <b>m</b>      | <i>metres</i>                 | <b>SO</b>     | <i>Southeast</i>                    |
| <b>beschr.</b>  | <i>labelled</i>                  | <b>m.</b>     | <i>with</i>                   | <b>So.</b>    | <i>Sunday</i>                       |
| <b>Bew.</b>     | <i>regulation of business</i>    | <b>mark.</b>  | <i>marked</i>                 | <b>sog.</b>   | <i>so called</i>                    |
| <b>bew.</b>     | <i>food served</i>               | <b>Mark.</b>  | <i>mark</i>                   | <b>Std.</b>   | <i>hour</i>                         |
| <b>bez.</b>     | <i>termed</i>                    | <b>Min.</b>   | <i>minute</i>                 | <b>Str.</b>   | <i>road</i>                         |
| <b>Bhf.</b>     | <i>train station</i>             | <b>Mittl.</b> | <i>middle</i>                 | <b>südl.</b>  | <i>southern</i>                     |
| <b>Bl.</b>      | <i>sheet</i>                     | <b>mögl.</b>  | <i>eventual</i>               | <b>SW</b>     | <i>Southwest</i>                    |
| <b>bzw.</b>     | <i>respectively</i>              | <b>Mögl.</b>  | <i>possibility</i>            | <b>Tel.</b>   | <i>phone number</i>                 |
| <b>ca.</b>      | <i>approx.</i>                   | <b>MTB</b>    | <i>Mountainbike</i>           | <b>TI</b>     | <i>tourist information</i>          |
| <b>DAV</b>      | <i>German Alpine Club</i>        | <b>N</b>      | <i>North</i>                  | <b>TVB</b>    | <i>tourist society</i>              |
| <b>Dez.</b>     | <i>December</i>                  | <b>NO</b>     | <i>Northeast</i>              | <b>TVN</b>    | <i>tourist society Naturfreunde</i> |
| <b>Dir.</b>     | <i>direct</i>                    | <b>nördl.</b> | <i>northern</i>               | <b>tw.</b>    | <i>partly</i>                       |
| <b>dzt.</b>     | <i>at present</i>                | <b>Nov.</b>   | <i>November</i>               | <b>u.</b>     | <i>and</i>                          |
| <b>ehem.</b>    | <i>former</i>                    | <b>Nr.</b>    | <i>number</i>                 | <b>u.a.</b>   | <i>among others</i>                 |
| <b>ev.</b>      | <i>possibly</i>                  | <b>NW</b>     | <i>Northwest</i>              | <b>unbed.</b> | <i>irrelevant</i>                   |
| <b>exkl.</b>    | <i>exclusive</i>                 | <b>O</b>      | <i>East</i>                   | <b>urspr.</b> | <i>originally</i>                   |
| <b>Expos.</b>   | <i>Direction climb faces</i>     | <b>ÖAV</b>    | <i>Austrian Alpine Club</i>   | <b>usw.</b>   | <i>and so on</i>                    |
| <b>Feb.</b>     | <i>February</i>                  | <b>ob.</b>    | <i>upper</i>                  | <b>Var.</b>   | <i>variety</i>                      |
| <b>F&amp;B</b>  | <i>Freytag &amp; Berndt</i>      | <b>ÖBRD</b>   | <i>Mountain Rescue</i>        | <b>Verb.</b>  | <i>connection</i>                   |
| <b>Fstr.</b>    | <i>forest road</i>               | <b>od.</b>    | <i>or</i>                     | <b>verbl.</b> | <i>declined</i>                     |
| <b>FT</b>       | <i>technical rock difficulty</i> | <b>ÖGV</b>    | <i>Austrian Mountain Club</i> | <b>verd.</b>  | <i>covert, hidden</i>               |
| <b>ganzj.</b>   | <i>all year</i>                  | <b>ÖK</b>     | <i>Austrian map</i>           | <b>verm.</b>  | <i>presumable</i>                   |
| <b>geschl.</b>  | <i>closed</i>                    | <b>Okt.</b>   | <i>October</i>                | <b>W</b>      | <i>West</i>                         |
| <b>ges.</b>     | <i>backed</i>                    | <b>orogr.</b> | <i>orographic</i>             | <b>westl.</b> | <i>western</i>                      |
| <b>geöff.</b>   | <i>opened</i>                    | <b>östl.</b>  | <i>eastern</i>                | <b>WK</b>     | <i>hiking map</i>                   |
| <b>Ghf./Gh</b>  | <i>Pub, restaurant</i>           | <b>ÖTK</b>    | <i>Austrian tourist club</i>  | <b>z.B.</b>   | <i>e. g.</i>                        |
| <b>Gr.</b>      | <i>big</i>                       | <b>P.</b>     | <i>car park</i>               | <b>z.T.</b>   | <i>in some extent</i>               |
| <b>gr.</b>      | <i>big</i>                       | <b>Pass.</b>  | <i>passage</i>                | <b>Zt.</b>    | <i>time</i>                         |
| <b>Hm.</b>      | <i>altitude (m)</i>              | <b>Pkw</b>    | <i>car</i>                    | <b>ztg.</b>   | <i>betimes</i>                      |
| <b>Hst.</b>     | <i>Bus stop or station</i>       | <b>Pkt.</b>   | <i>point, dot, spot</i>       | <b>Zuf.</b>   | <i>Car access</i>                   |
| <b>Info</b>     | <i>information</i>               | <b>Pl.</b>    | <i>pitch, place, position</i> | <b>Zust.</b>  | <i>climbing access</i>              |
| <b>inkl.</b>    | <i>inclusive</i>                 |               |                               | <b>zw.</b>    | <i>among</i>                        |
| <b>insges.</b>  | <i>altogether</i>                |               |                               | <b>z.Zt.</b>  | <i>at present</i>                   |







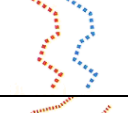
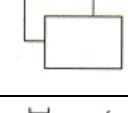




**Symbols, to be read in conjunction with the key on Page 21**








|   |   |   |  |  |   |
|---|---|---|--|--|---|
|  | Approach Time in hours (Std.) or minutes (Min.) |  | Little interest or excitement                              |  | Poor in-situ hardware, poorly protected.        |
|  | Climbing Time in hours (Std.) or minutes (Min.) |  | Moderate interest and excitement                           |  | Moderate in-situ hardware                       |
|  | Height of Climb in metres (Hm.)                 |  | Good interest and excitement, good quality                 |  | Good in-situ hardware                           |
|  | Descent Time in hours (Std.) or minutes (Min.)  |  | Excellent interest and excitement, very high quality route |  | Excellent in-situ hardware, very well protected |

|   |   |   |  |
|---|---|---|--|
|  | Technical Grades from A (Blue) = Easy up to E (Black) = Extremely Difficult |  | Aspect, i.e., which way the cliff faces.<br>N = North, S = South<br>O = East, W = West |
|---|---|---|--|










|   |   |  |                  |
|---|---|--|------------------|
|  |  | Total commitment, in 5 grades:<br>niedrig = low;      mäßig = moderate;<br>hoch = high;      extreme = extreme | mittel = medium; |
|---|---|--|------------------|

**Symbols used on Topological Sketches (Topos)**



|   |                             |   |               |  |               |
|---|-----------------------------|---|---------------|--|---------------|
|  | Klettersteig routes         |  | Grass         |  | Stemples      |
|  | Side routes                 |  | Trees         |  | Boulders      |
|  | Hidden routes               |  | Vertical wall |  | Grassy        |
|  | Approach and descent routes |  | Ladders       |  | Snow, glacier |

|   |                                 |   |             |  |          |
|---|---------------------------------|---|-------------|--|----------|
|  | Chimney, slot                   |  | Ledge       |  | Boulders |
|  | Sketch                          |  | Overhang    |  |          |
|  | Dihedral, groove, corner diedre |  | Cave, niche |  |          |

### Symbols used on accompanying maps

|  |                             |   |                     |   |                         |
|--|-----------------------------|---|---------------------|---|-------------------------|
|   | Car park                    |  | Klettersteig        |  | Mountain summit         |
|   | Vehicular access            |  | Cable cars etc      |  | Mountain Hut            |
|  | Approach and descent routes |  | Backed Klettersteig |  | Bus stop<br>Bus station |

### Example of a translated page, the Modlinger Klettersteig on Page 22

|  |   |   |  |   |   |  |  |
|--|---|---|--|---|---|--|--|
| <br>30 Min. | <br>120 Hm | <br>3 Min. | <br>15 Min. | <br>NW-W | <br>schön | <br>super | <br>mäßig |
|--|---|---|--|---|---|--|--|

**Grade of difficulty:** fairly difficult

**Total Commitment:** moderate

**Risks:** Rock fall at access area

**Best Season:** all-season

**Times/height differences:**

**Approach:** 3 min, no height gain

**Climbing the route:** 30 min, 120 metres height gain

**Descent:** 15 min, 120 metres height loss

**Direction in which Klettersteig faces:** North-west, West

**In-Situ Protection:** very good, steel cable, braces

**Quality:** good interest and excitement

**Rock:** limestone

**Escape Routes:** one

**Orientation:** easy

**Children/Teenagers:** from 8 years

**Equipment:** Klettersteig lanyard set, helmet, mountain footwear

**Year built / Controlling Authority:** 2000 / Village Moedling

**Maps:** Austrian maps 58 Baden; F&B WK 011

**Further Information:** Moedling bei Wien, 246 m.; [www.wienerwald.urlaub.at](http://www.wienerwald.urlaub.at)

**Starting point:** car parks next to the main road in Moedlinger Klause

**Support point:** none